Lee Street Business District
Site Context Map
DIGNITY
DETERMINATION
DECENCY
18
35
Legend
Central Business District
Lee Business District
Oakton Business District
TIF Districts
TIF 1
Rail Road
Parcel
Road Surface
Buildings
Des Plaines River
City of Des Plaines
Cook County, Illinois
GIS
CONSORTIUM
N
THACKER ST
ASHLAND AV
OAKWOOD AV
WALNUT AV
HENRY AV
CAMPBELL AV
ALGONQUIN RD
VAN BUREN AV
WHITCOMB AV
FOREST AV
WICKE AV
LINCOLN AV
LEE ST
CENTER ST
CORA ST
WHITE ST
JEANNETTE ST
GRACELAND AV
State Plane NAD83 Illinois East
July 6, 2005 JRG v1

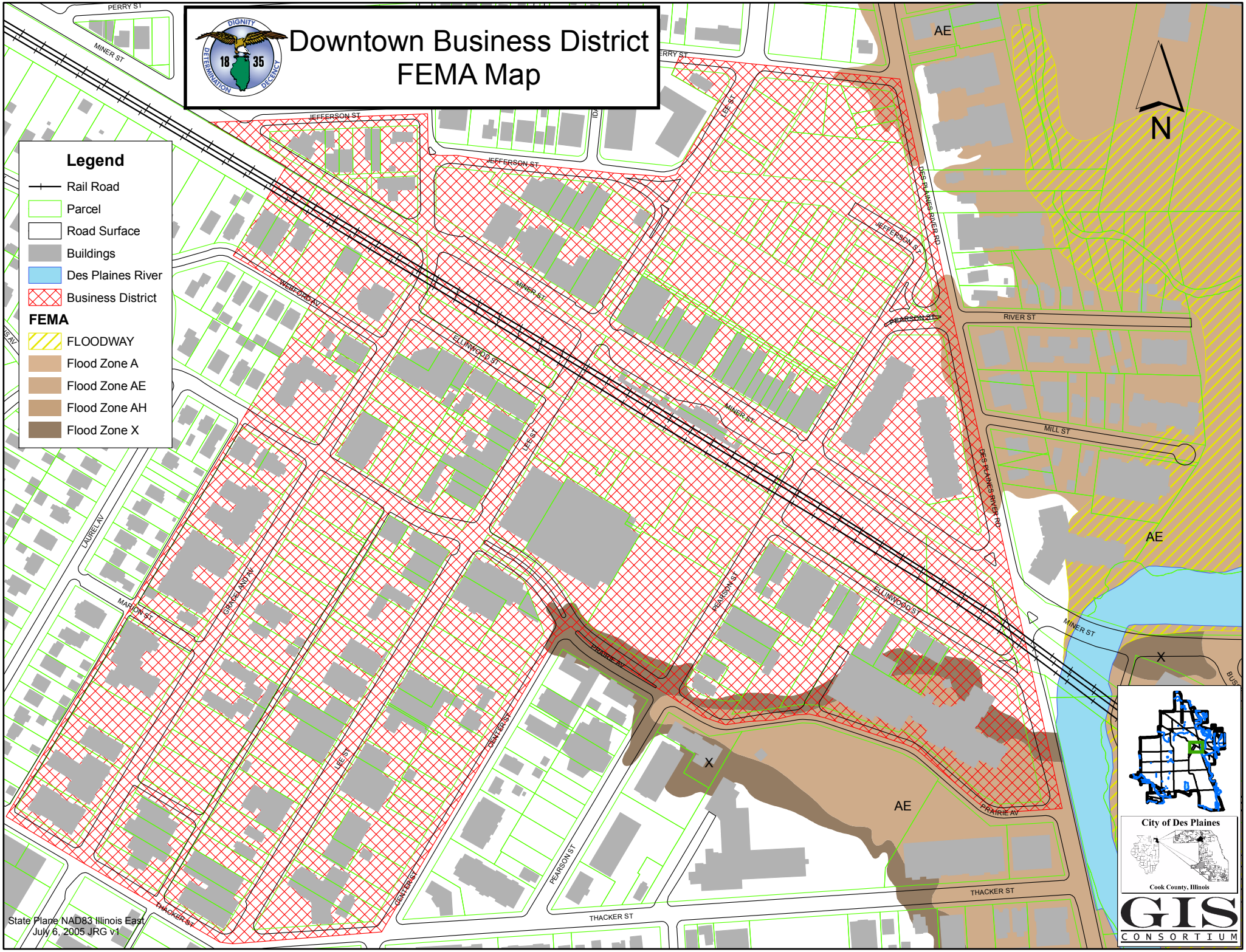
Downtown Business District
FEMA Map
DIGNITY
DETERMINATION
DECENCY
18
35
Legend
Rail Road
Parcel
Road Surface
Buildings
Des Plaines River
Business District
FEMA
FLOODWAY
Flood Zone A
Flood Zone AE
Flood Zone AH
Flood Zone X
N
AE
X
PERRY ST
MINER ST
JEFFERSON ST
LEE ST
DES PLAINES RIVER RD
RIVER ST
MILL ST
WEBFORD AV
ELLINWOOD ST
PEARSON ST
LAUREL AV
MARION ST
GRACELAND AV
PRAIRIE AV
CENTER ST
THACKER ST
State Plane NAD83 Illinois East
July 6, 2005 JRG v1
City of Des Plaines
Cook County, Illinois
GIS
CONSORTIUM

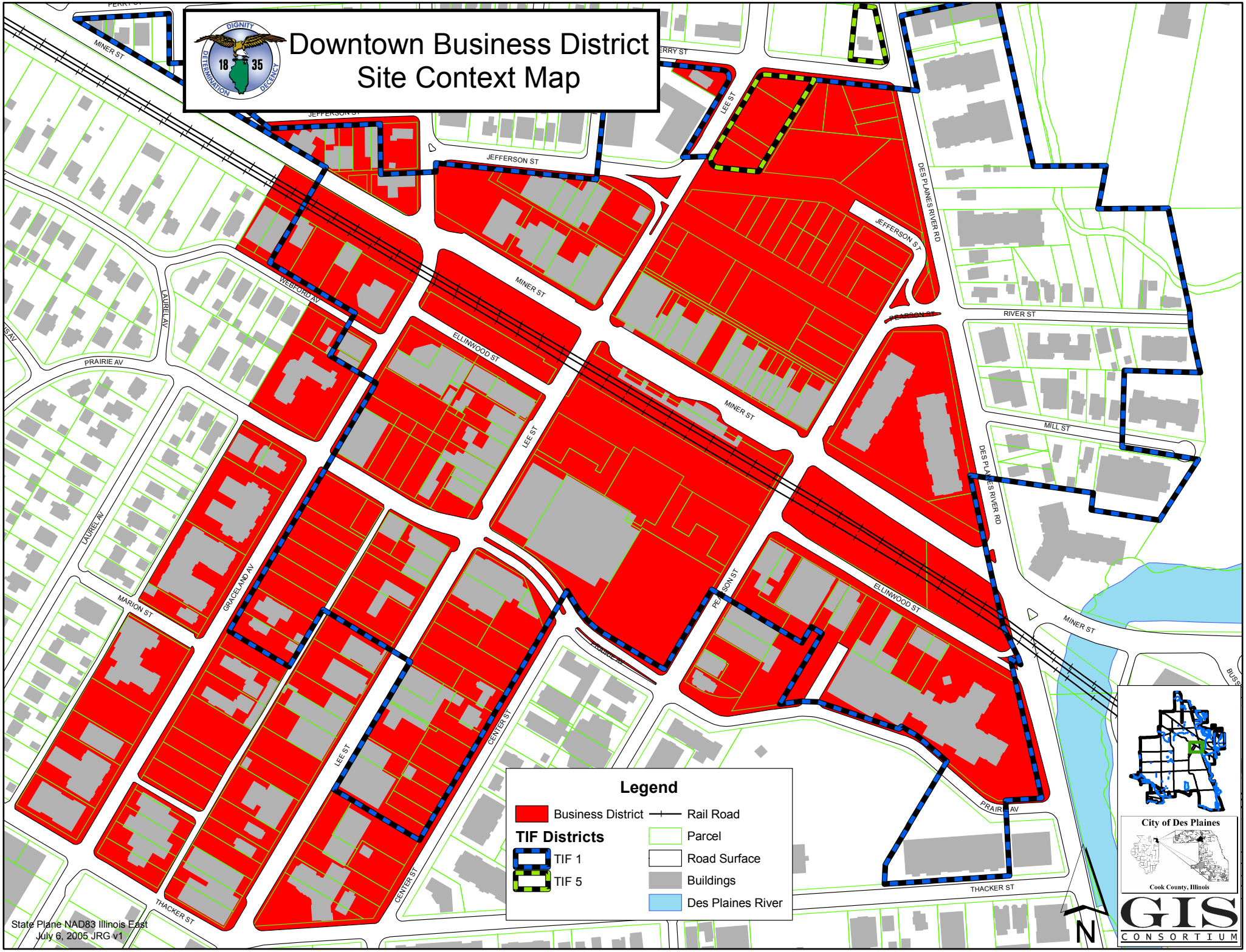
Downtown Business District
Site Context Map
DIGNITY
18
35
DETERMINATION
DECENCY
MINER ST
JEFFERSON ST
LEE ST
DES PLAINES RIVER RD
RIVER ST
PEARSON ST
MILL ST
WEBFORD AV
LAUREL AV
PRAIRIE AV
ELLINWOOD ST
MARION ST
GRACELAND AV
CENTER ST
THACKER ST
Legend
Business District
Rail Road
TIF Districts
Parcel
TIF 1
Road Surface
TIF 5
Buildings
Des Plaines River
City of Des Plaines
Cook County, Illinois
GIS
CONSORTIUM
N
State Plane NAD83 Illinois East
July 6, 2005 JRG v1

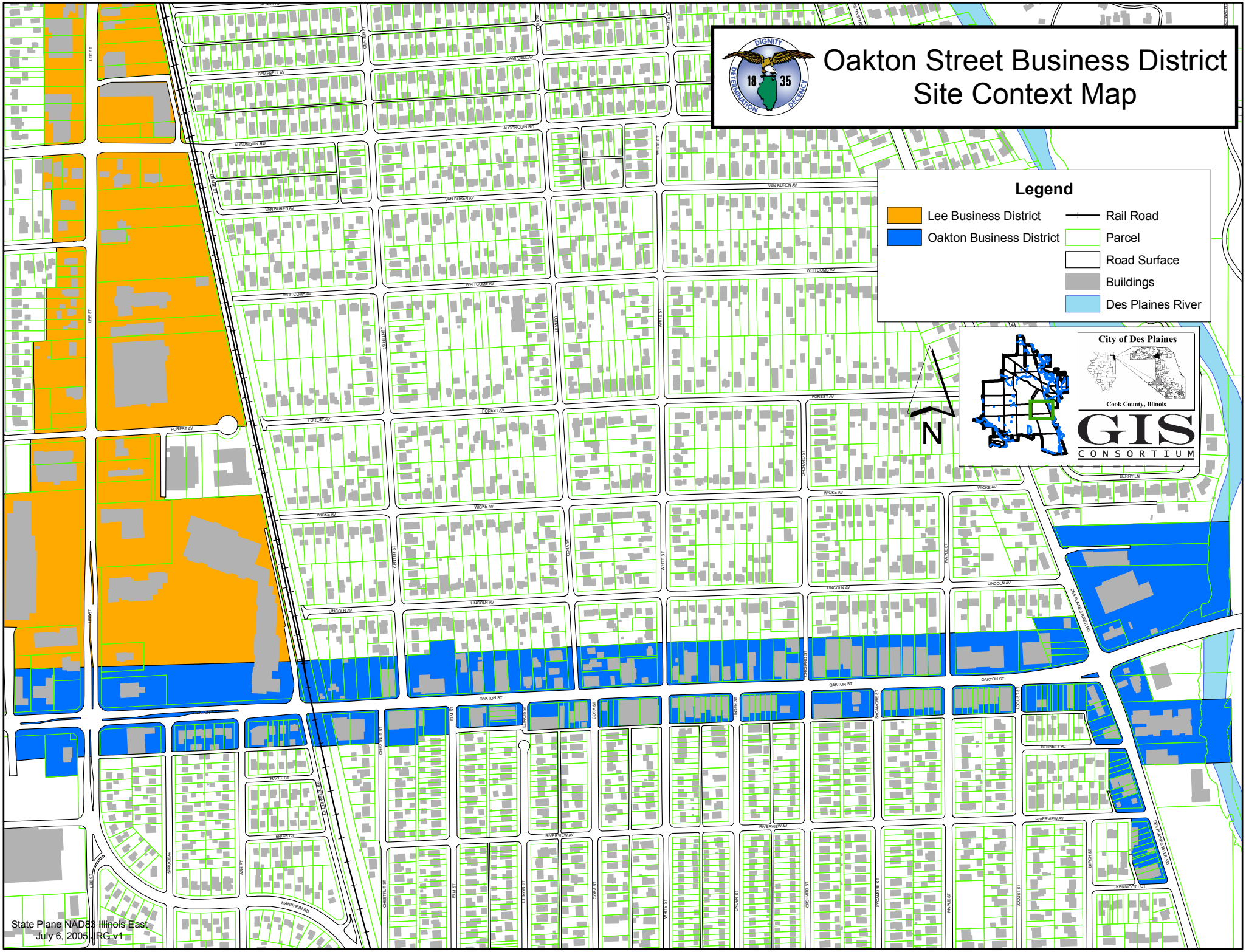
Oakton Street Business District
Site Context Map
Legend
Lee Business District
Oakton Business District
Rail Road
Parcel
Road Surface
Buildings
Des Plaines River
N
City of Des Plaines
Cook County, Illinois
GIS
CONSORTIUM
State Plane NAD83 Illinois East
July 6, 2005 JRG v1